

TO WHIŪKA RD
STEEP



N 78/79.

MATAHANA BEND WAIOEKA
RIVER ABOVE ROAD

PROPERTY OWNED BY J. DOBS

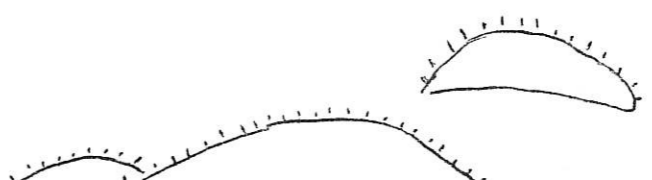
MAP REF NZMS1 RUNITI NTS 697041

SURVEY BY DAVID WHITE

MARCH 1941

SCALE 30' TO 1"

PITS 1' TO 3" DEEP SHOW UP CLEARLY



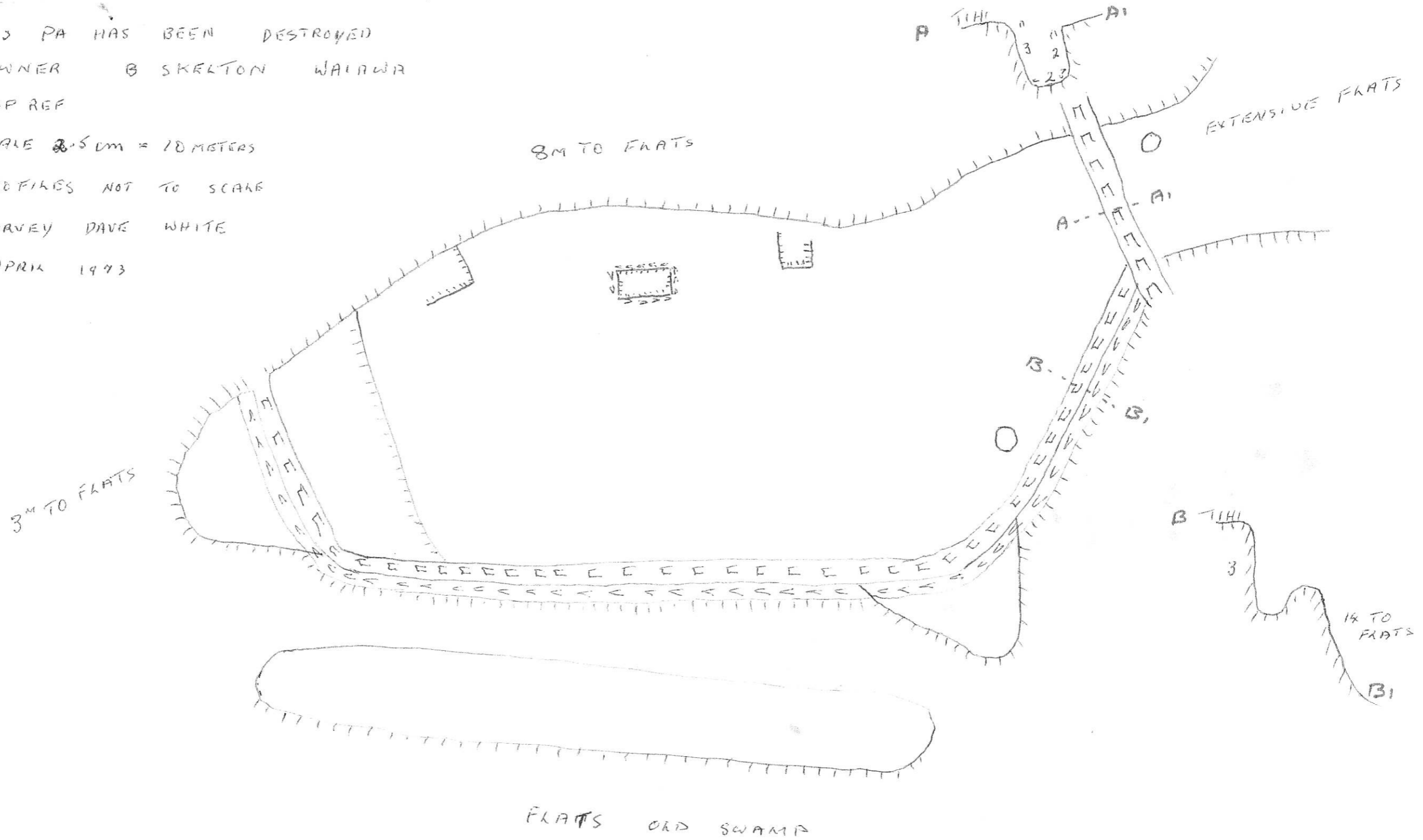
THIS PA HAS BEEN DESTROYED
OWNER B SKELTON WAIKWA
MAP REF

SCALE 3.5 CM = 10 METERS

PROFILES NOT TO SCALE

SURVEY DAVE WHITE

APRIL 1973



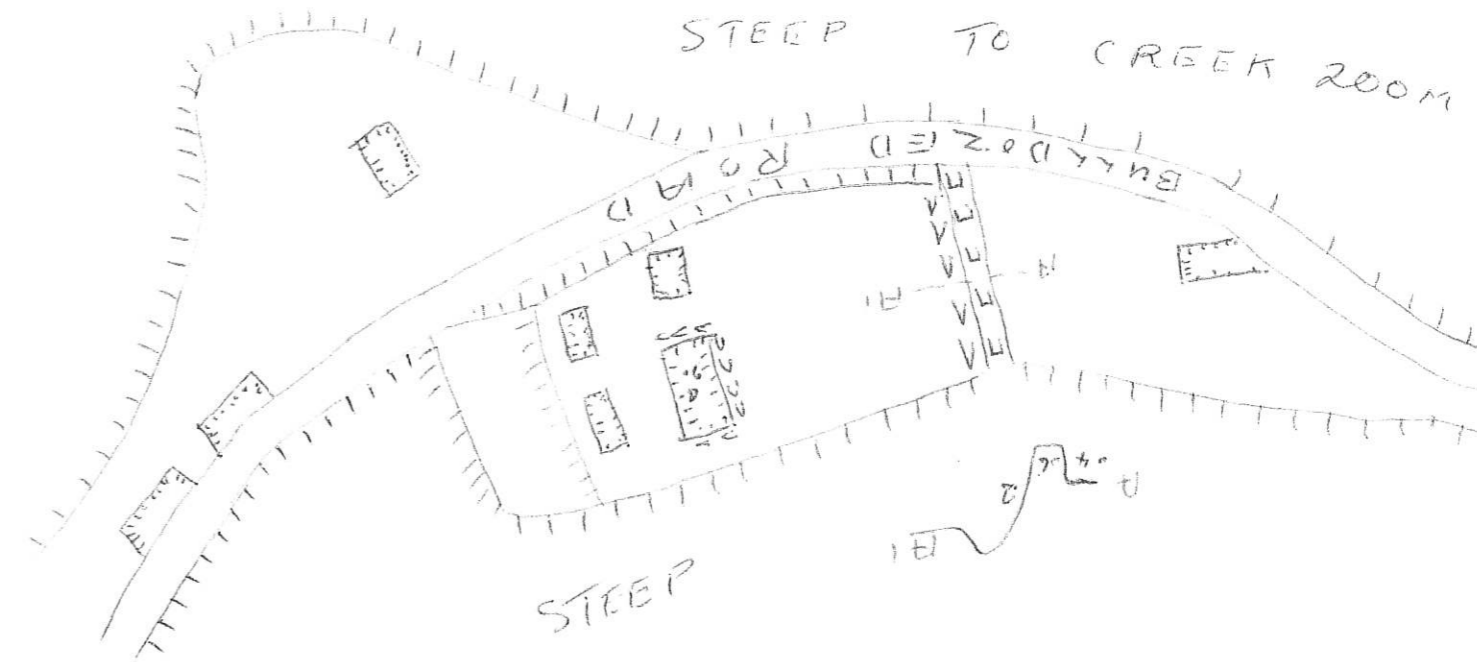
SECTION 'B'



APPOX 300M TO SECTION 'A'

RIDGE WIDENS & FORKS APPOX 2 HECTARS

OF LAND WITH A LARGE NO. OF PIT + HOUSE
SITES. SOME TERRACING





RIDGE DROPS 100-150
TO CREEK A1